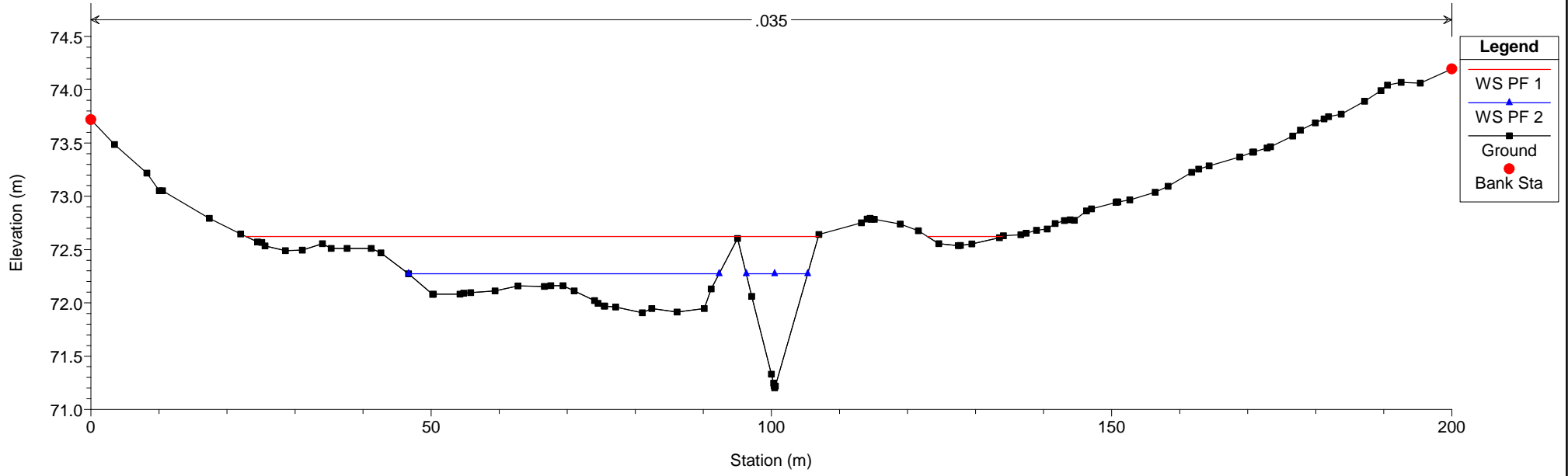
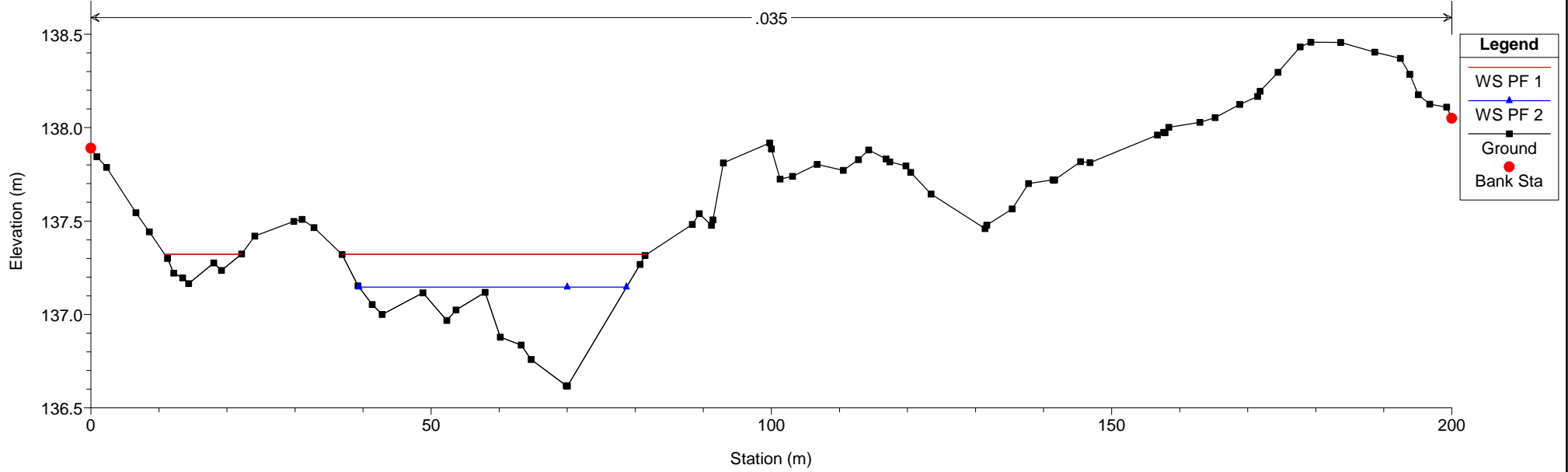


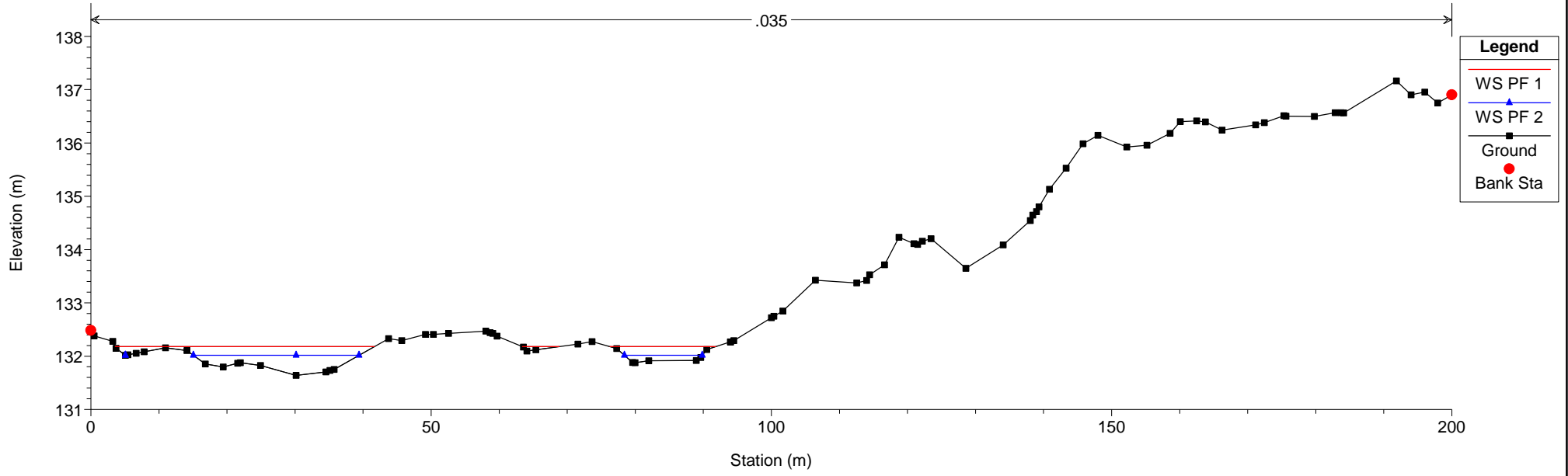
GEZER2 Plan: ExPlan 27/04/2017  
River = GEZER2 Reach = Site1 RS = 500



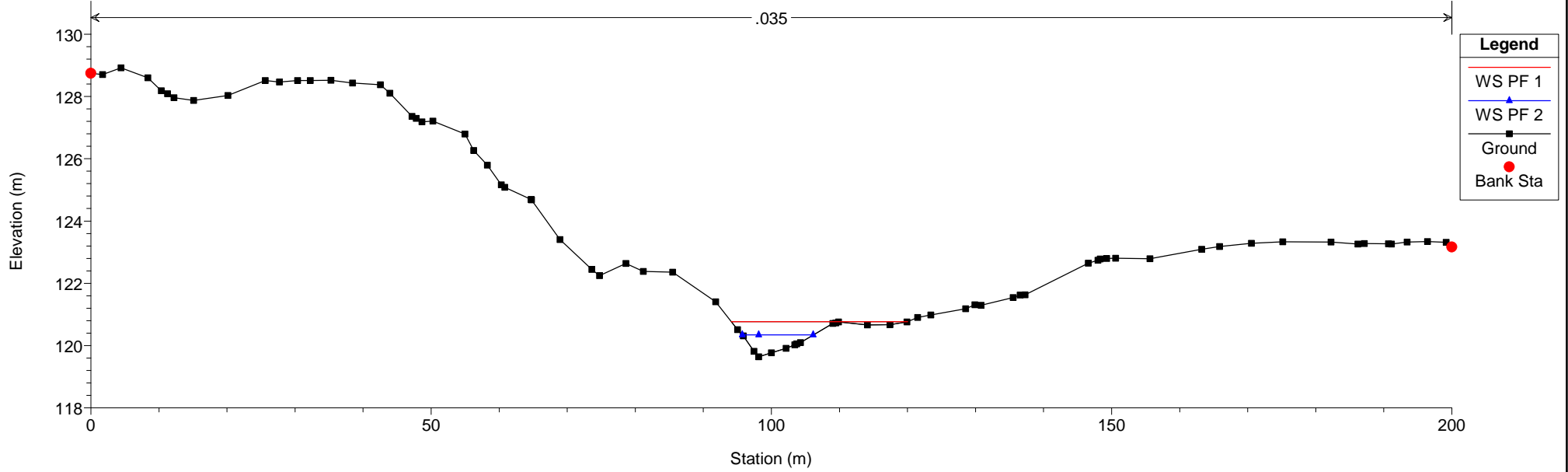
GEZER2 Plan: ExPlan 27/04/2017  
River = GEZER2 Reach = Site1 RS = 4261.68



GEZER2 Plan: ExPlan 27/04/2017  
River = GEZER2 Reach = Site1 RS = 4200

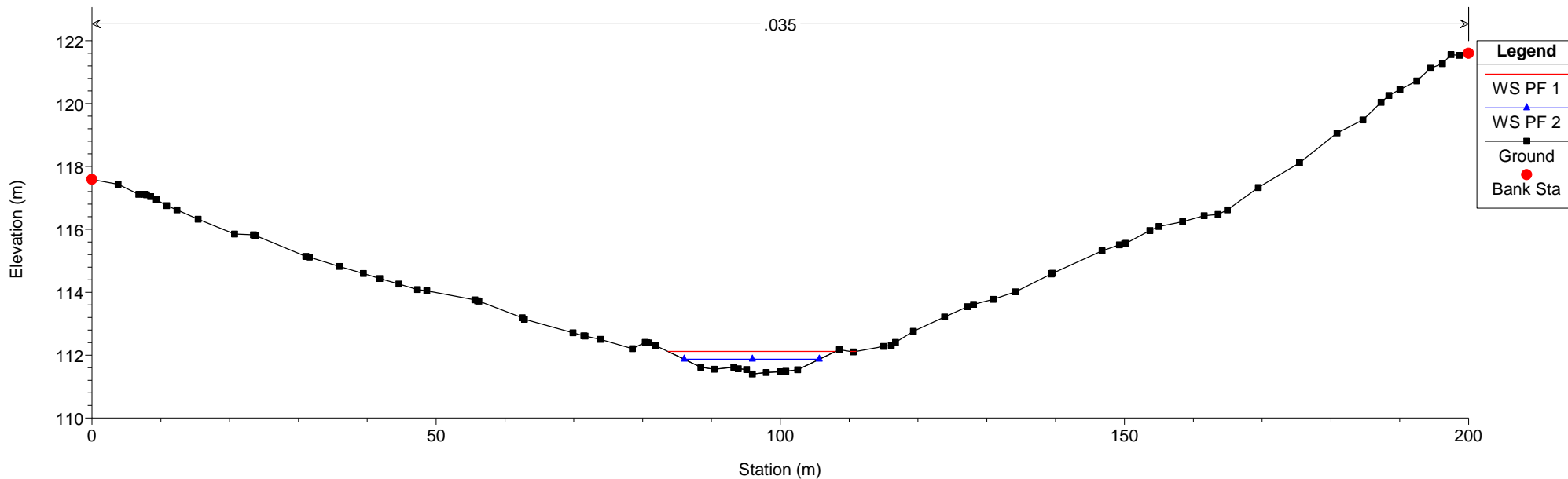


GEZER2 Plan: ExPlan 27/04/2017  
River = GEZER2 Reach = Site1 RS = 4100



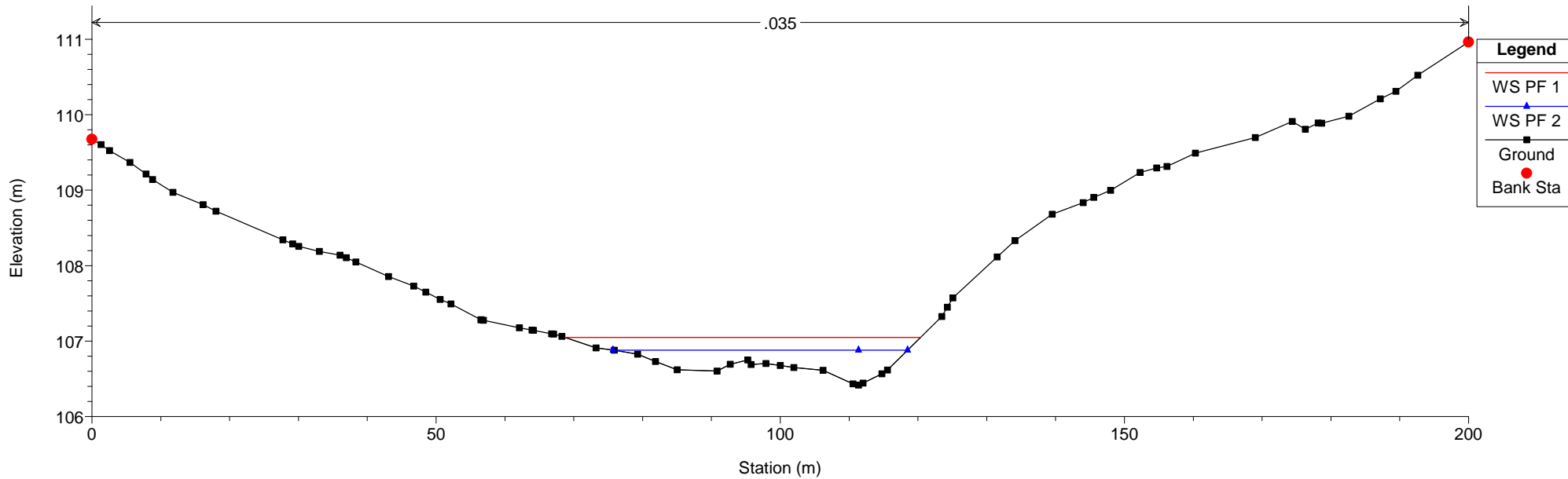
GEZER2 Plan: ExPlan 27/04/2017

River = GEZER2 Reach = Site1 RS = 4000

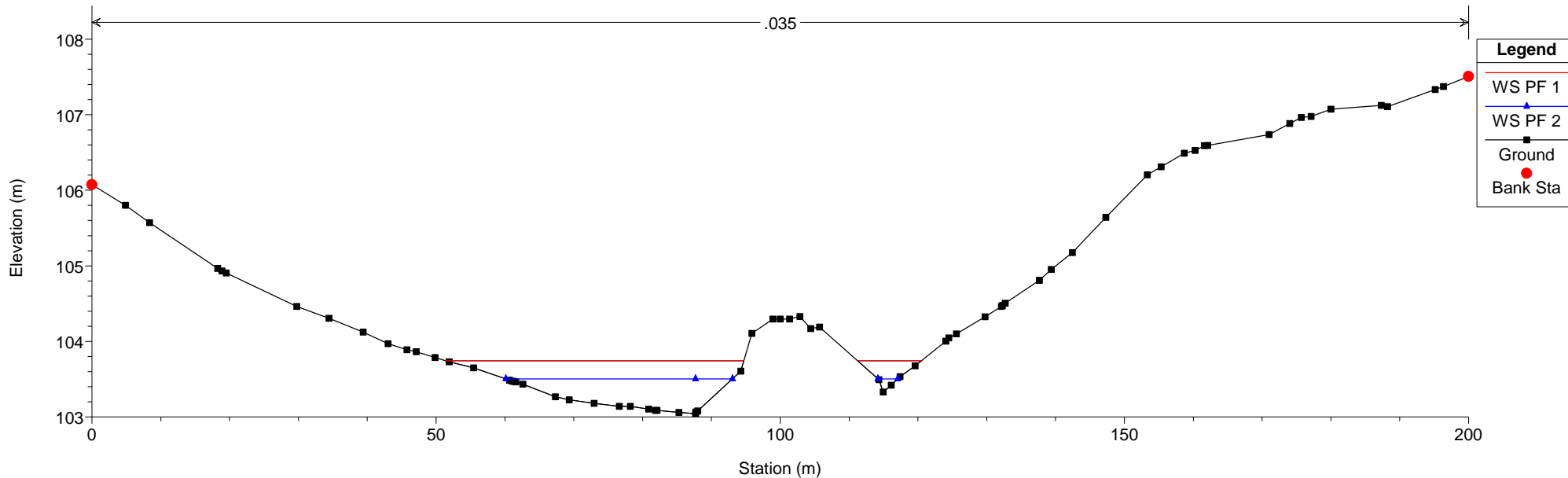


GEZER2 Plan: ExPlan 27/04/2017

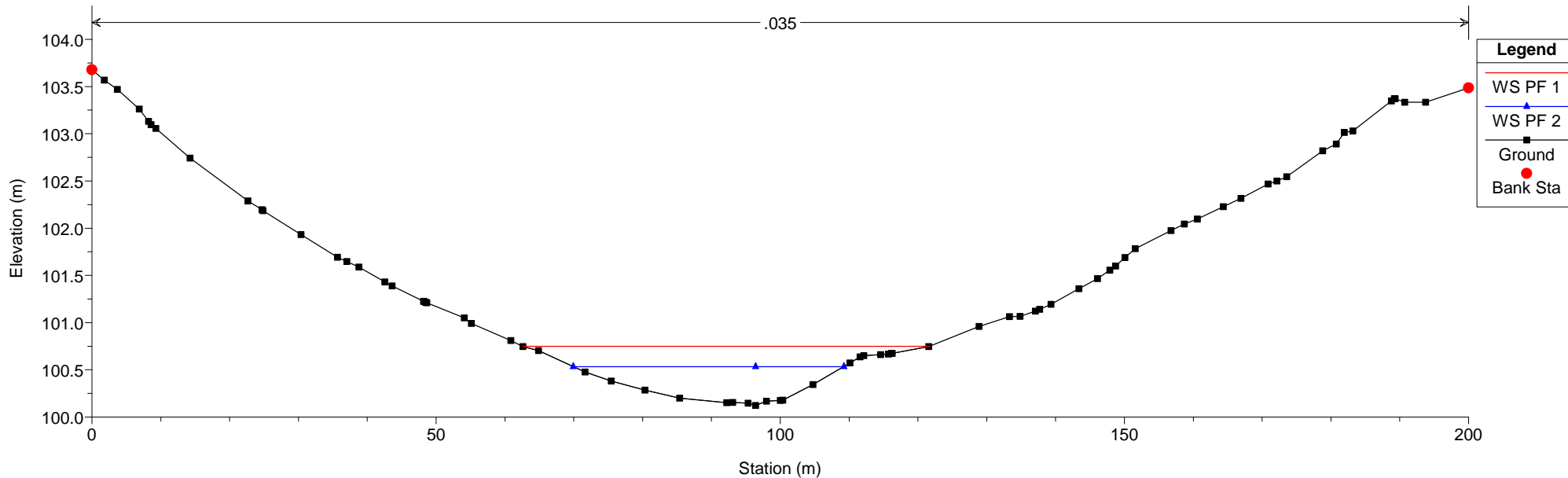
River = GEZER2 Reach = Site1 RS = 3900



GEZER2 Plan: ExPlan 27/04/2017  
River = GEZER2 Reach = Site1 RS = 3800

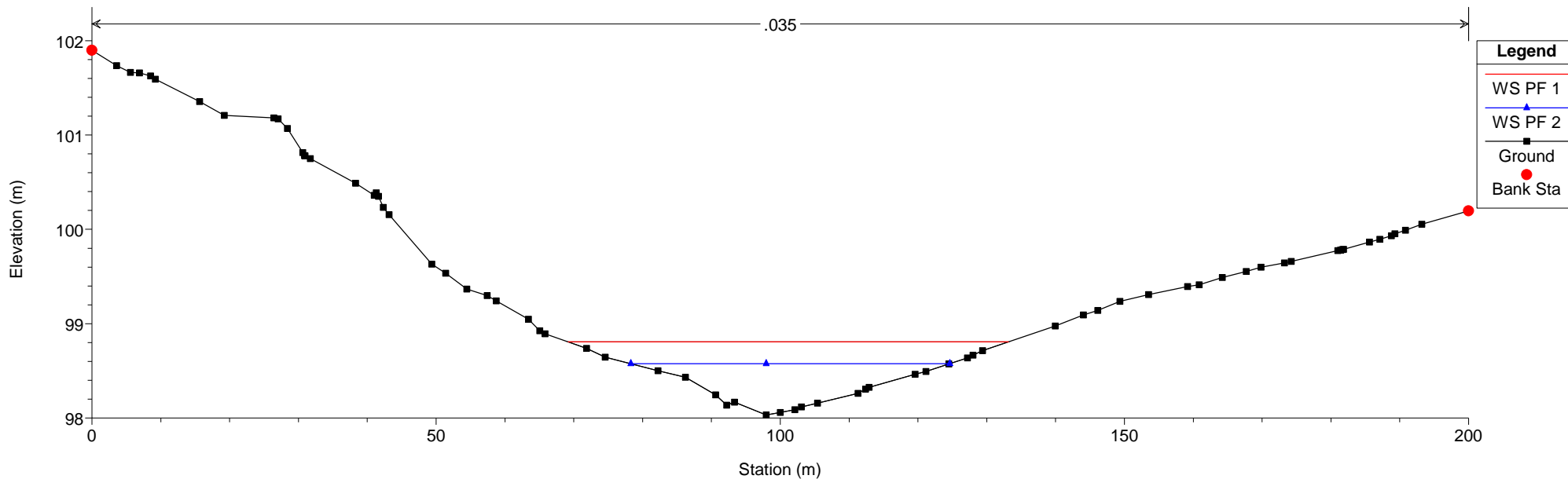


GEZER2 Plan: ExPlan 27/04/2017  
River = GEZER2 Reach = Site1 RS = 3700



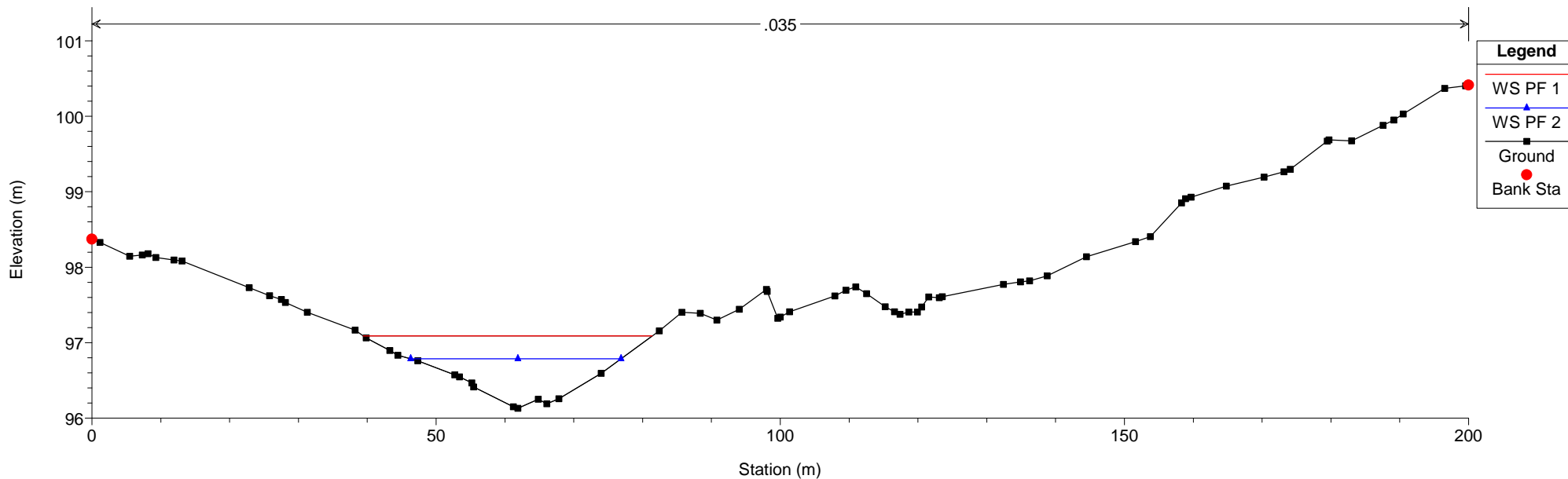
GEZER2 Plan: ExPlan 27/04/2017

River = GEZER2 Reach = Site1 RS = 3600

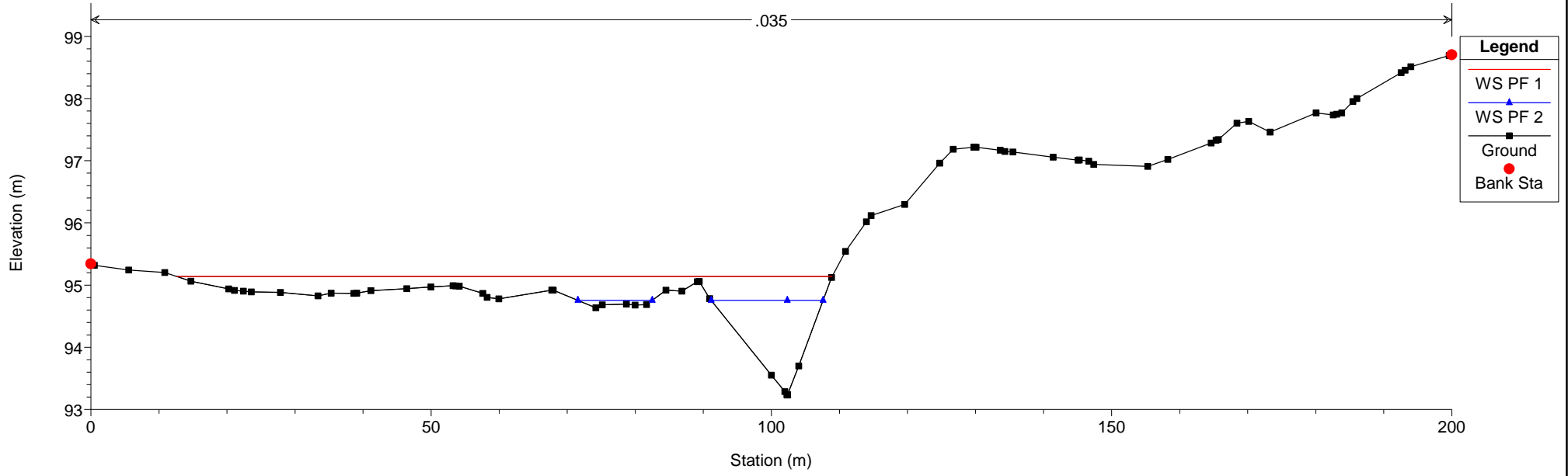


GEZER2 Plan: ExPlan 27/04/2017

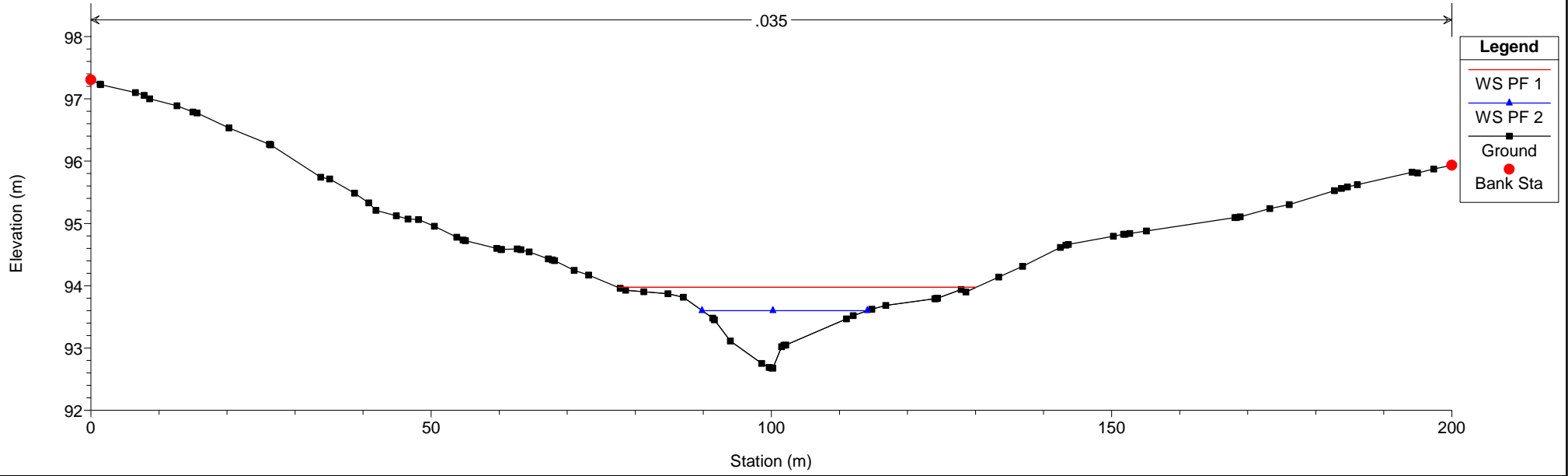
River = GEZER2 Reach = Site1 RS = 3500



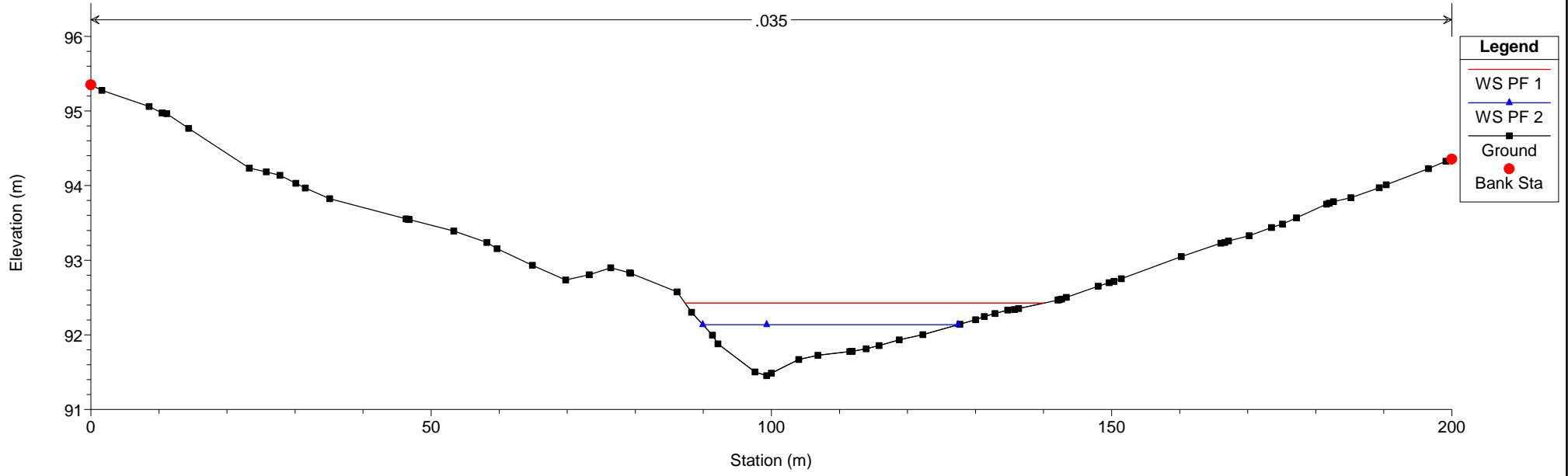
GEZER2 Plan: ExPlan 27/04/2017  
River = GEZER2 Reach = Site1 RS = 3400



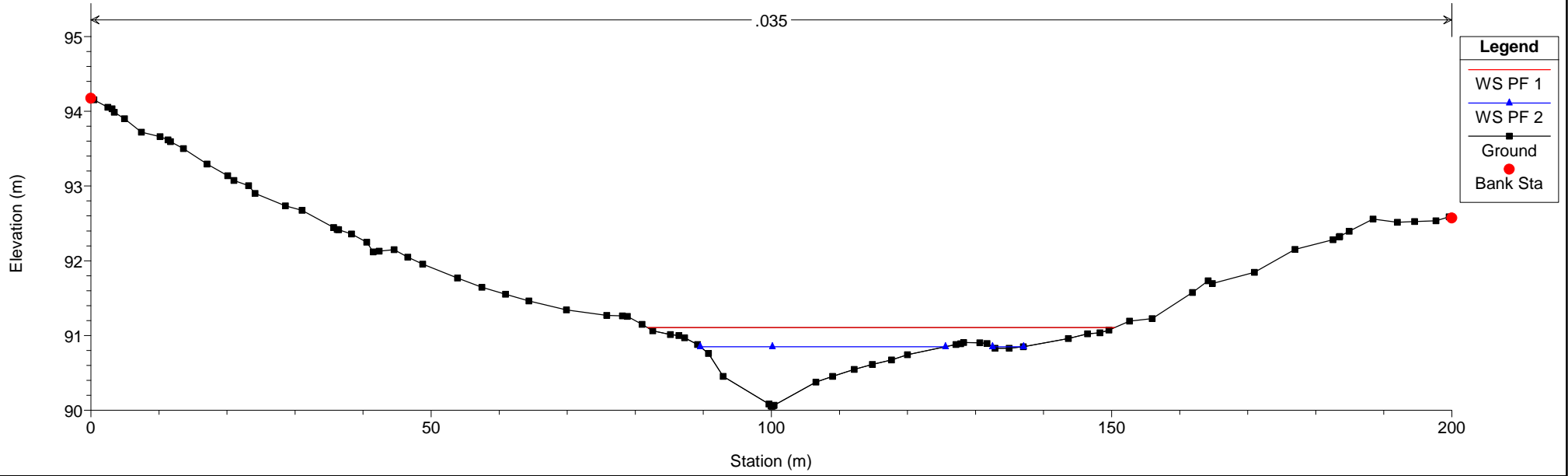
GEZER2 Plan: ExPlan 27/04/2017  
River = GEZER2 Reach = Site1 RS = 3300



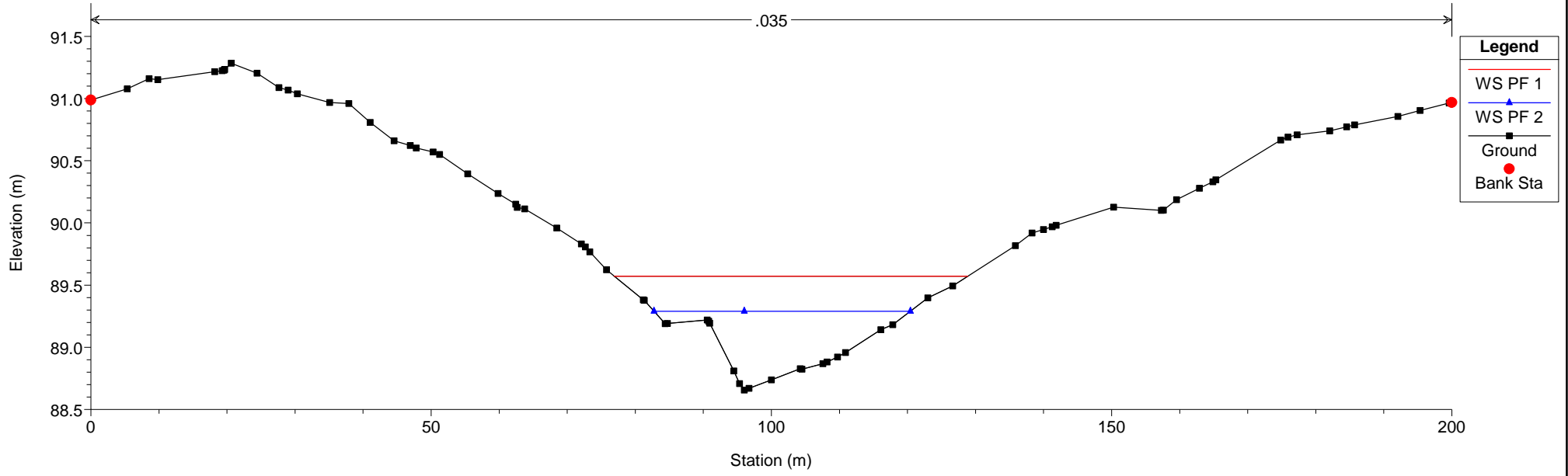
GEZER2 Plan: ExPlan 27/04/2017  
River = GEZER2 Reach = Site1 RS = 3200



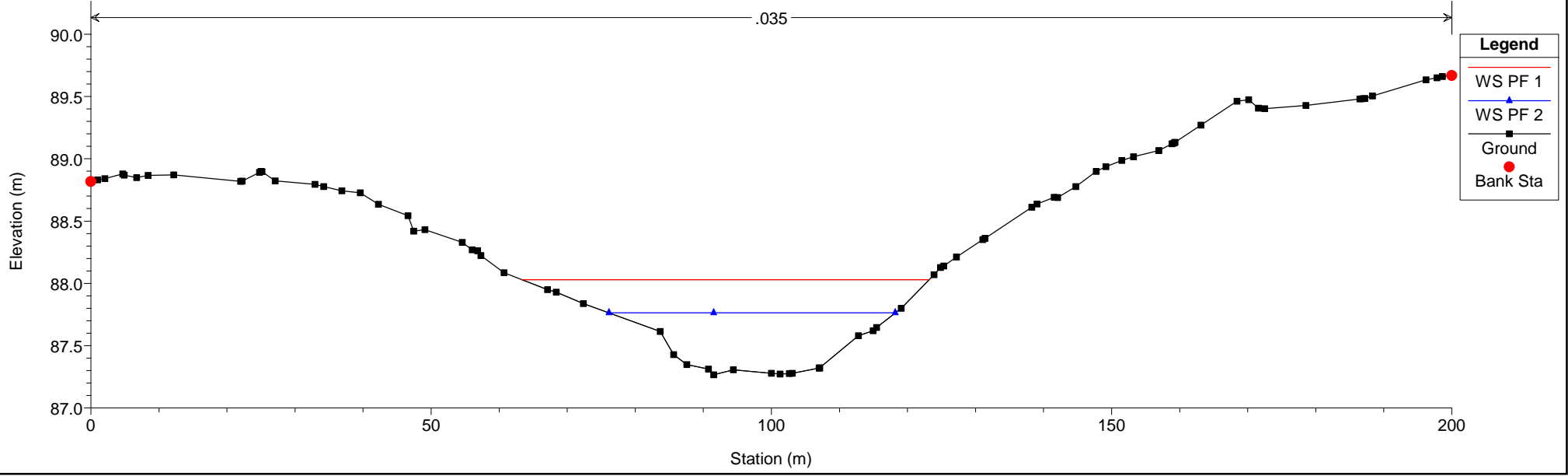
GEZER2 Plan: ExPlan 27/04/2017  
River = GEZER2 Reach = Site1 RS = 3100



GEZER2 Plan: ExPlan 27/04/2017  
River = GEZER2 Reach = Site1 RS = 3000



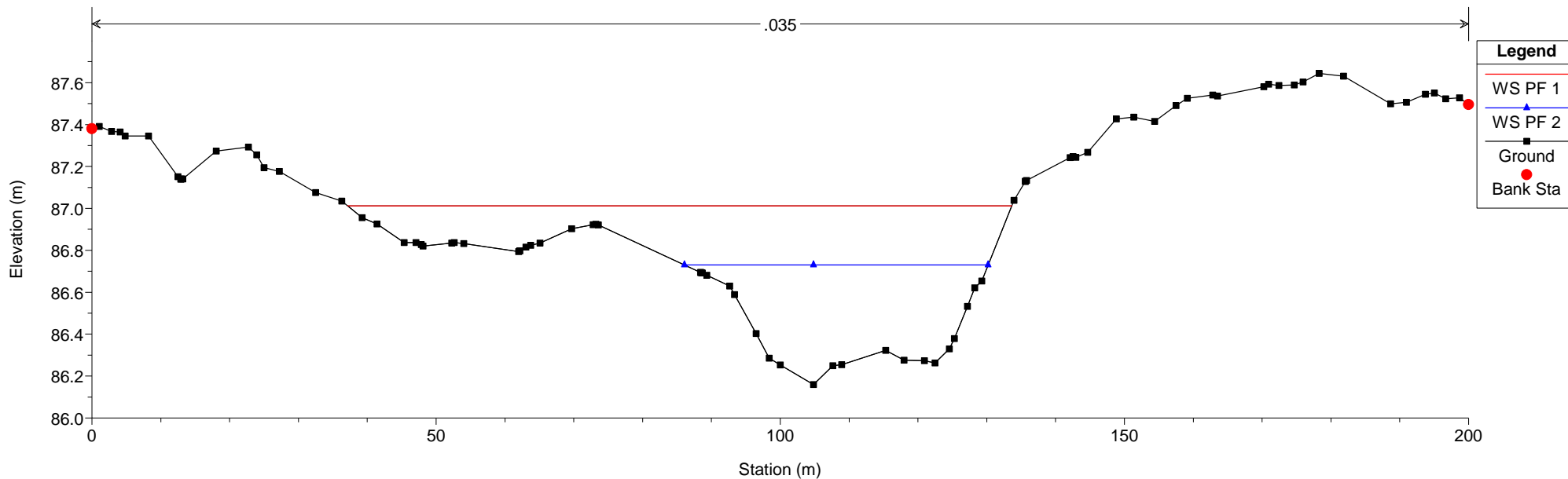
GEZER2 Plan: ExPlan 27/04/2017  
River = GEZER2 Reach = Site1 RS = 2900





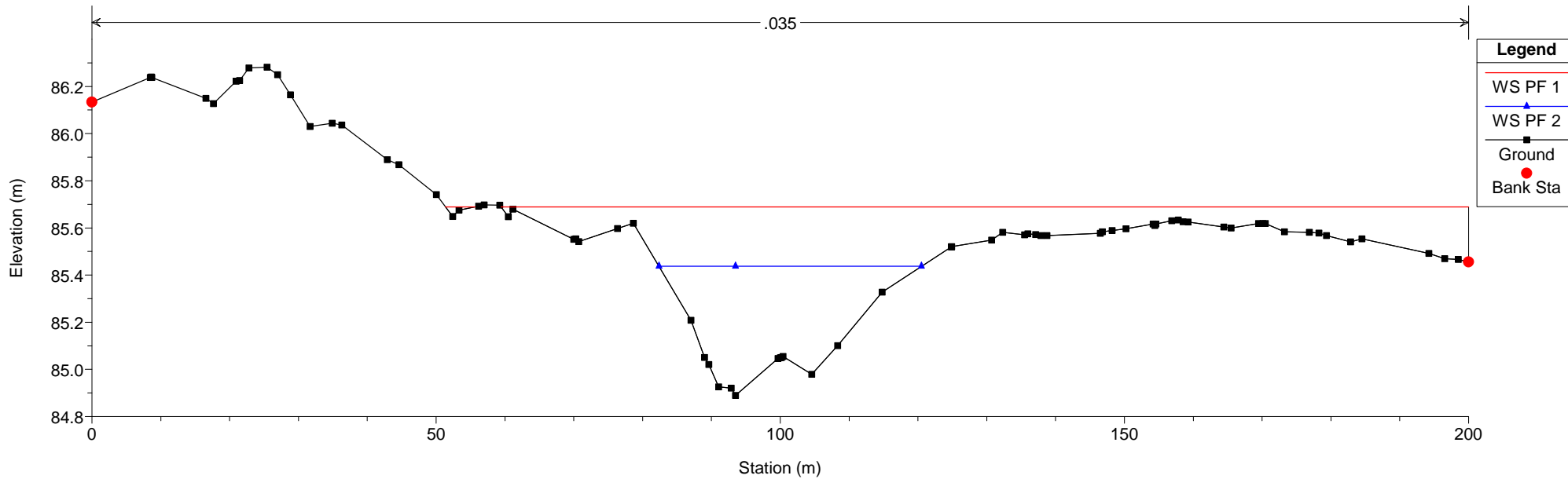
GEZER2 Plan: ExPlan 27/04/2017

River = GEZER2 Reach = Site1 RS = 2800

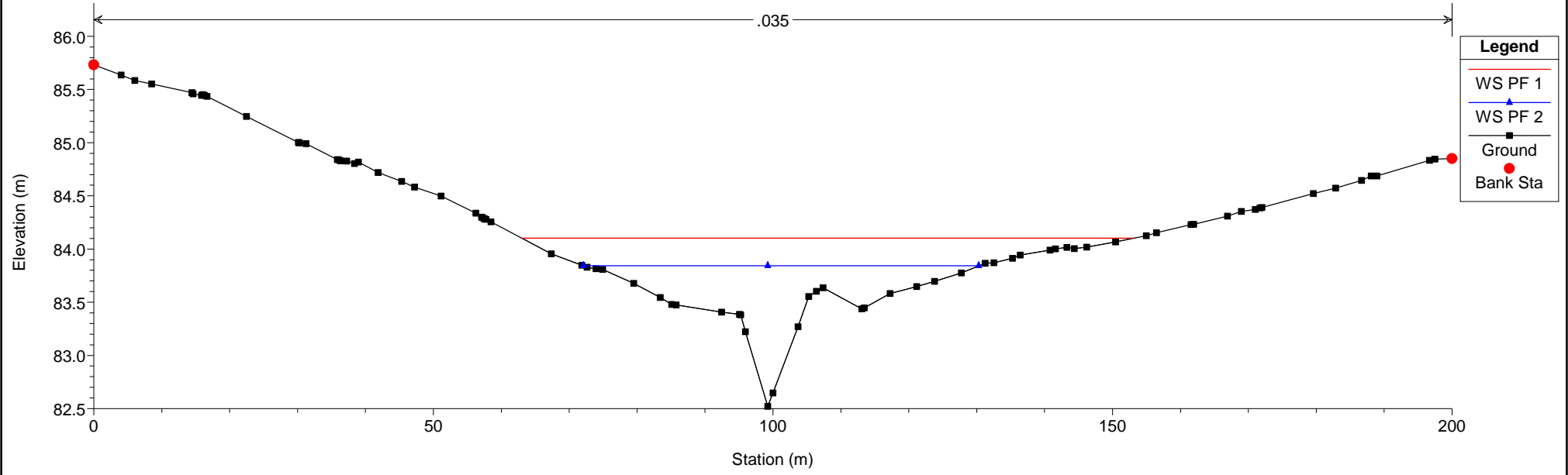


GEZER2 Plan: ExPlan 27/04/2017

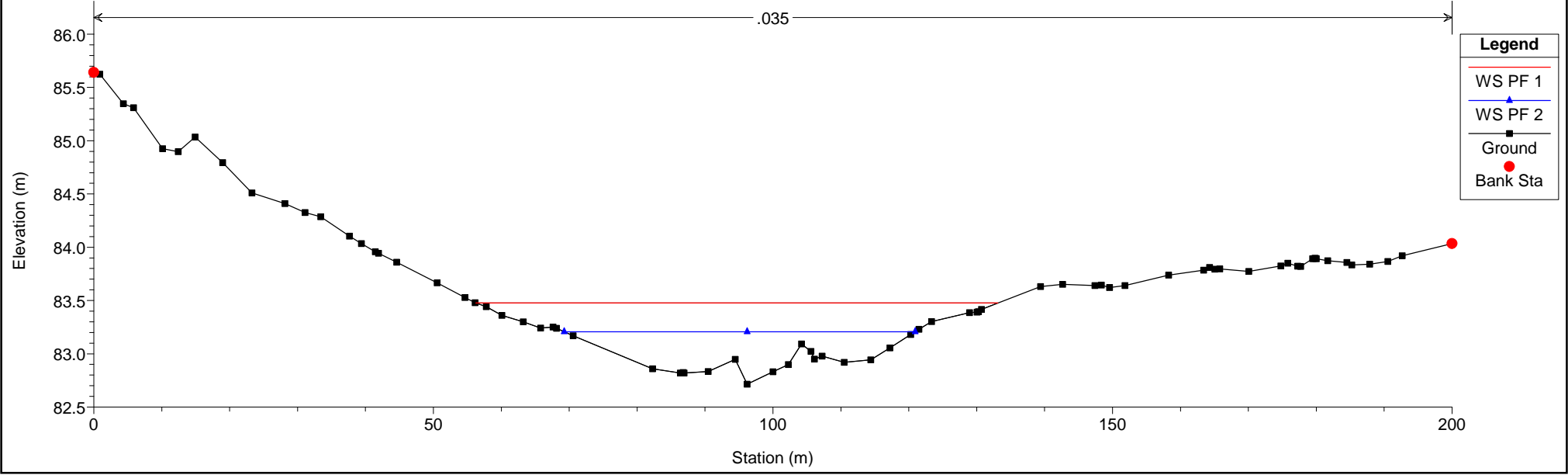
River = GEZER2 Reach = Site1 RS = 2700



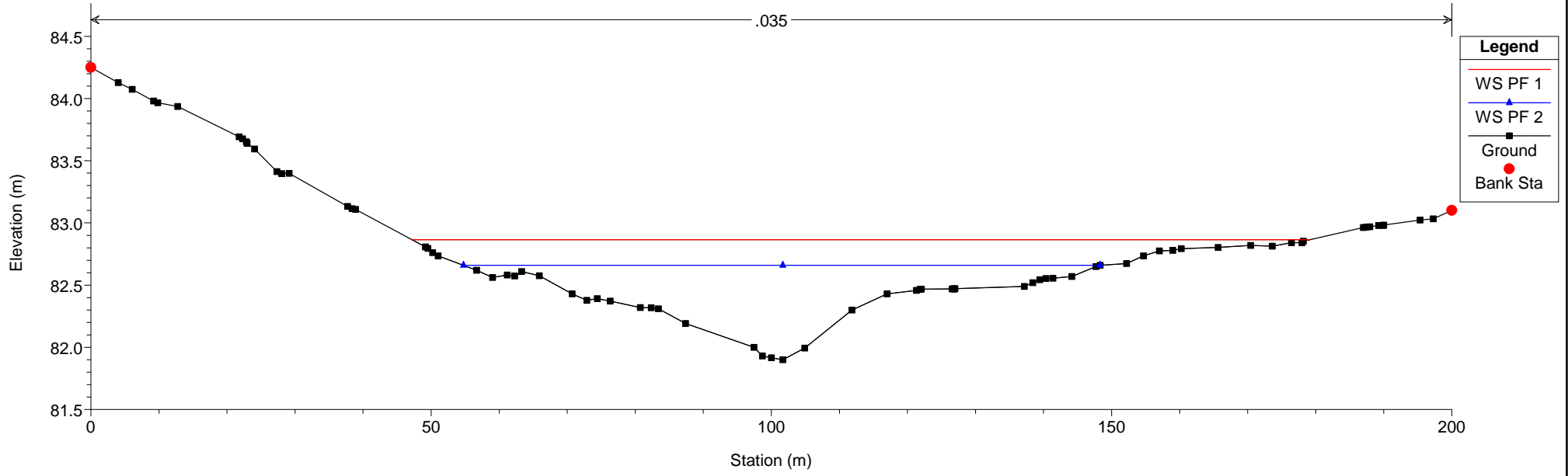
GEZER2 Plan: ExPlan 27/04/2017  
River = GEZER2 Reach = Site1 RS = 2568.57



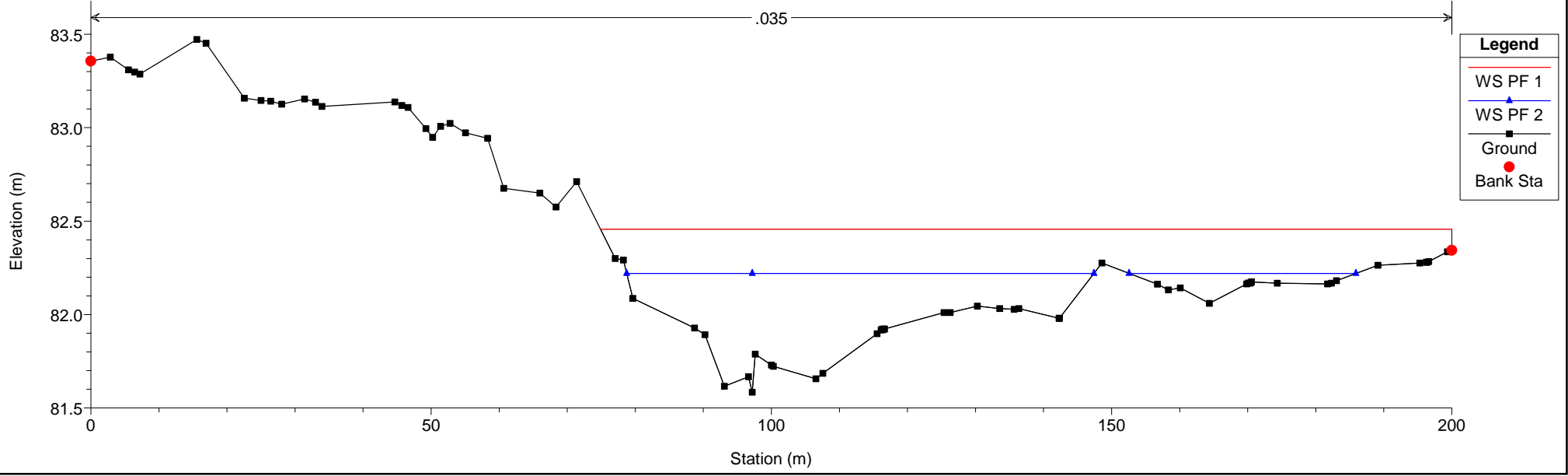
GEZER2 Plan: ExPlan 27/04/2017  
River = GEZER2 Reach = Site1 RS = 2500



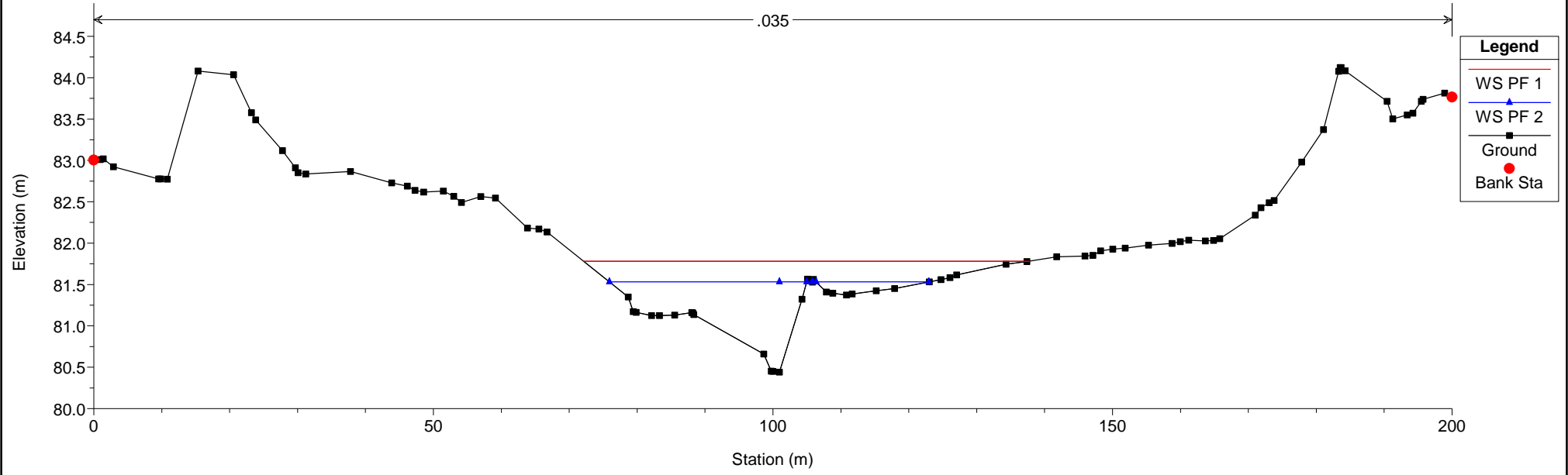
GEZER2 Plan: ExPlan 27/04/2017  
River = GEZER2 Reach = Site1 RS = 2400



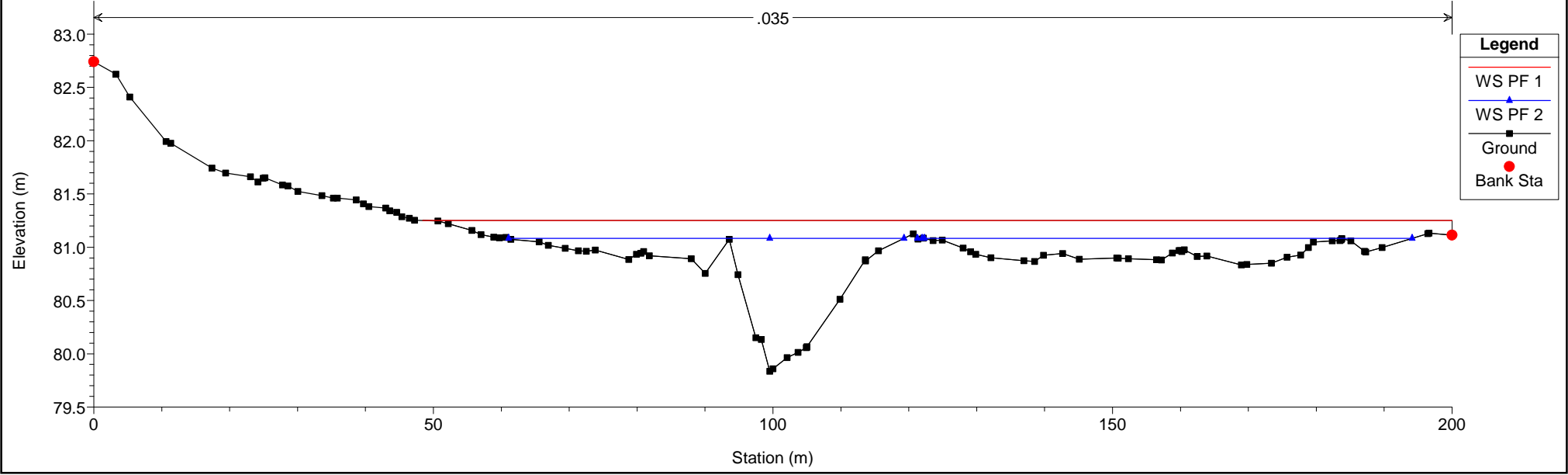
GEZER2 Plan: ExPlan 27/04/2017  
River = GEZER2 Reach = Site1 RS = 2300



GEZER2 Plan: ExPlan 27/04/2017  
River = GEZER2 Reach = Site1 RS = 2200

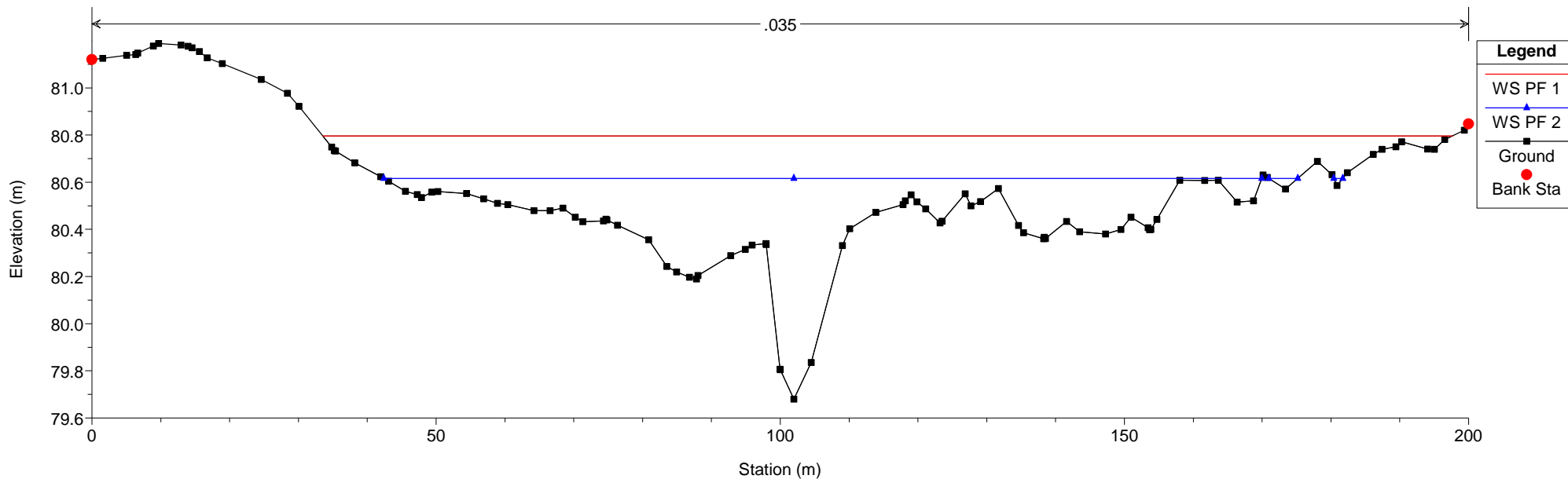


GEZER2 Plan: ExPlan 27/04/2017  
River = GEZER2 Reach = Site1 RS = 2100



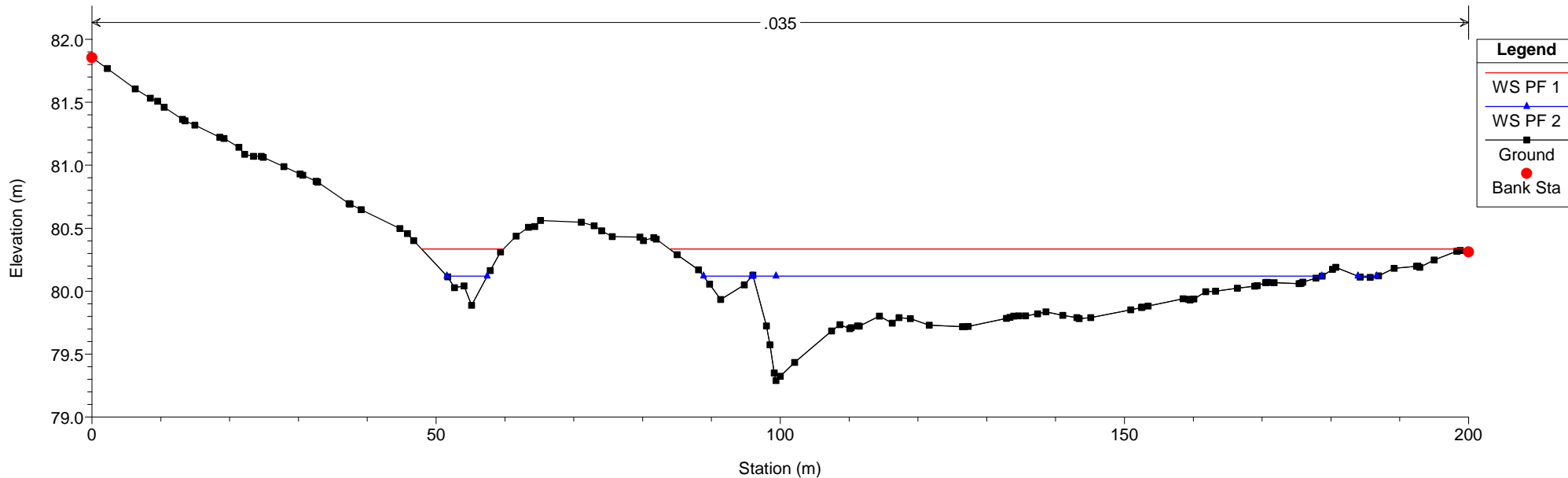
GEZER2 Plan: ExPlan 27/04/2017

River = GEZER2 Reach = Site1 RS = 2000



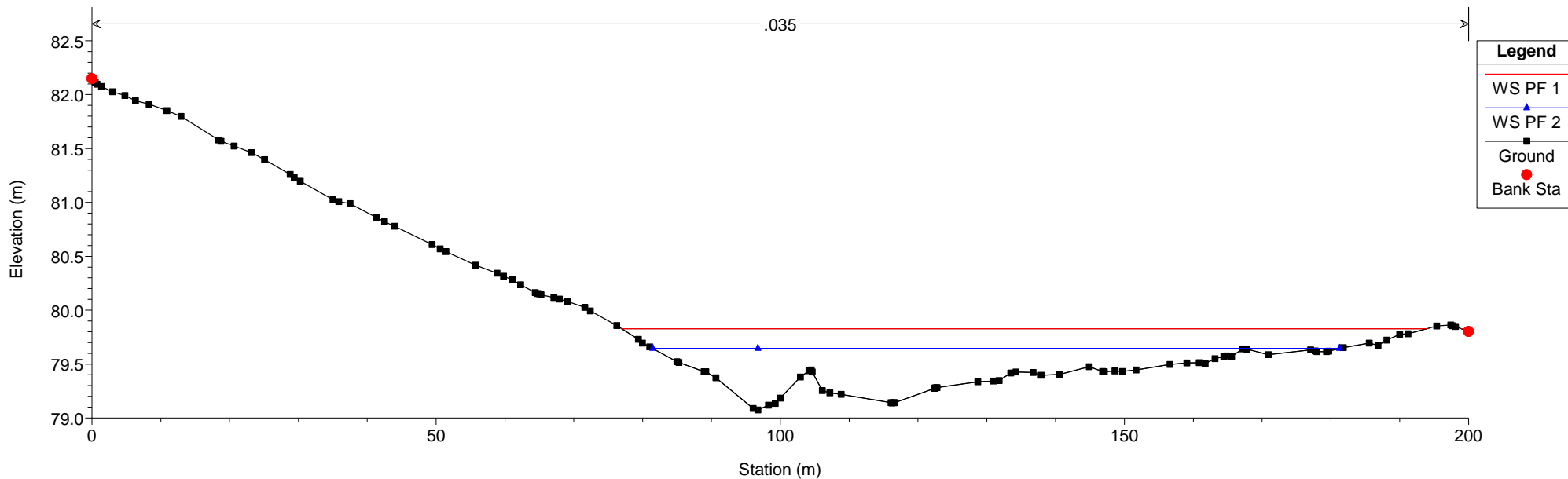
GEZER2 Plan: ExPlan 27/04/2017

River = GEZER2 Reach = Site1 RS = 1900



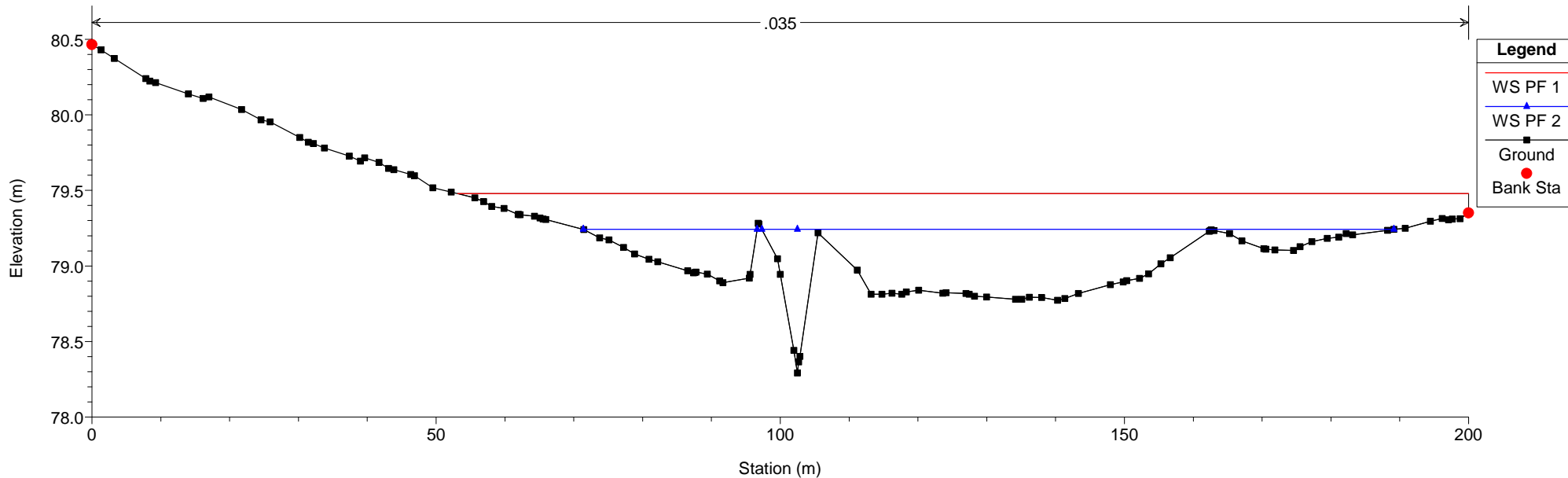
GEZER2 Plan: ExPlan 27/04/2017

River = GEZER2 Reach = Site1 RS = 1800

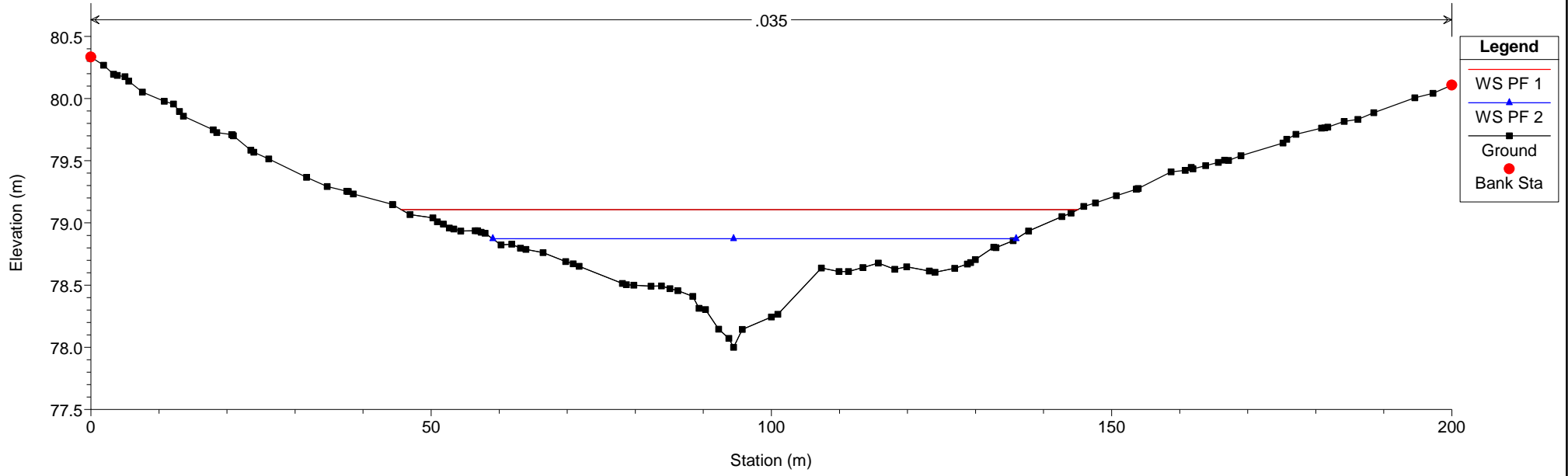


GEZER2 Plan: ExPlan 27/04/2017

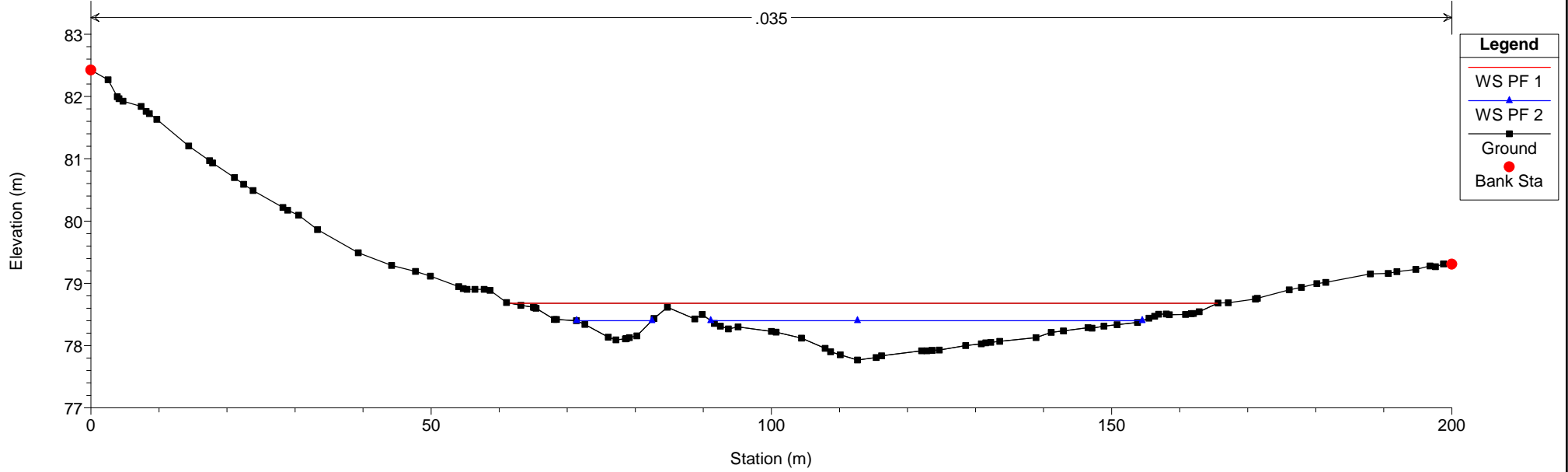
River = GEZER2 Reach = Site1 RS = 1700



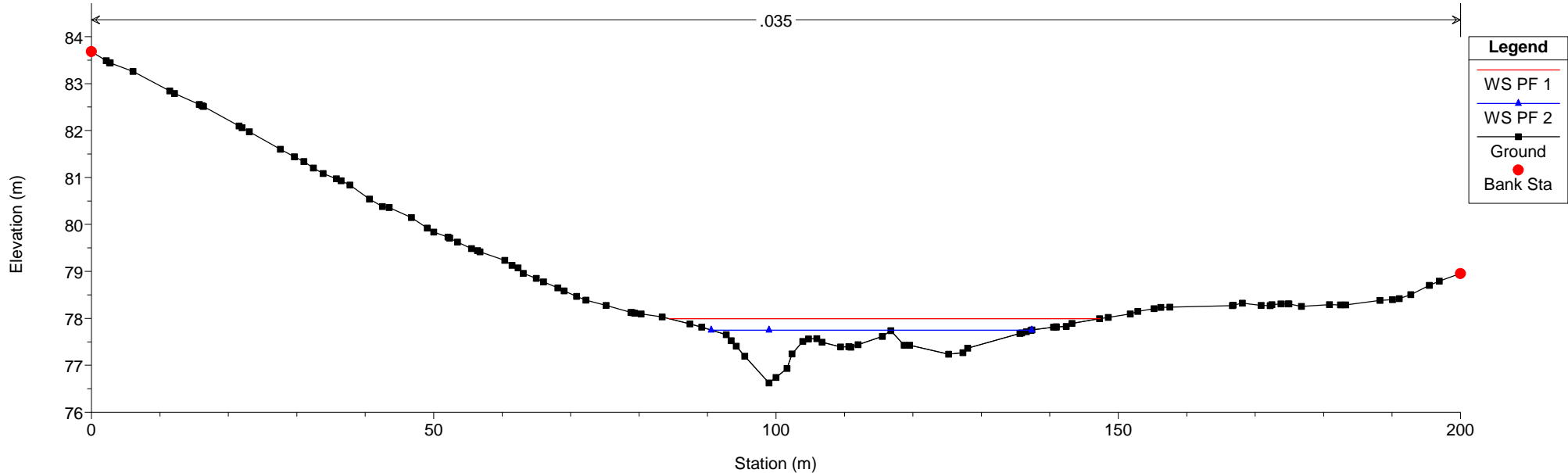
GEZER2 Plan: ExPlan 27/04/2017  
River = GEZER2 Reach = Site1 RS = 1600



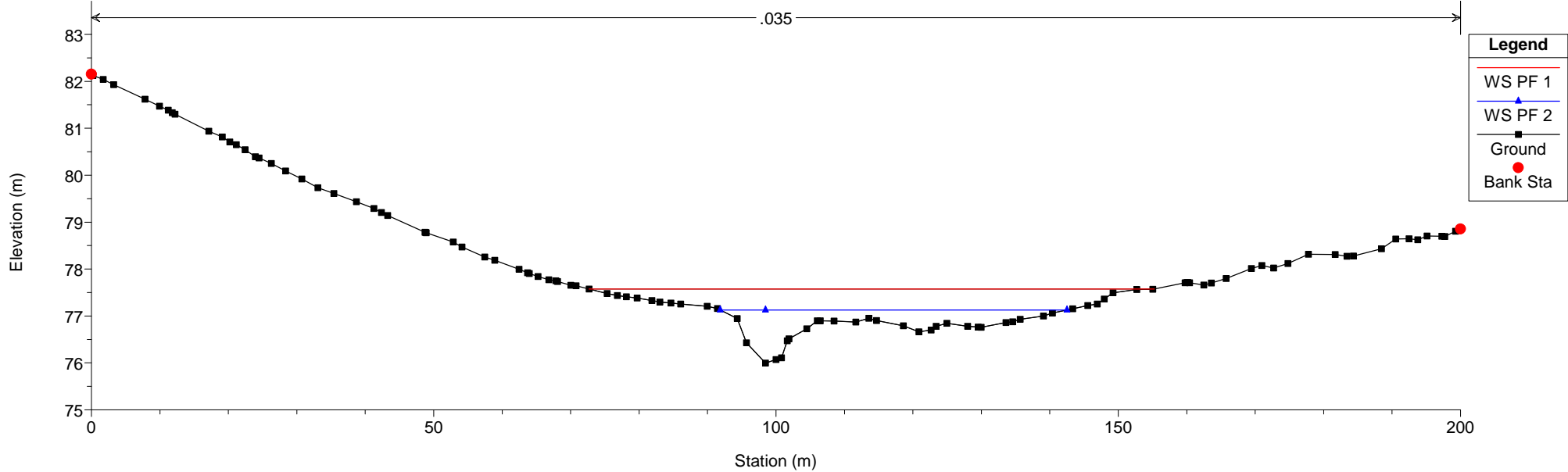
GEZER2 Plan: ExPlan 27/04/2017  
River = GEZER2 Reach = Site1 RS = 1500



GEZER2 Plan: ExPlan 27/04/2017  
River = GEZER2 Reach = Site1 RS = 1400

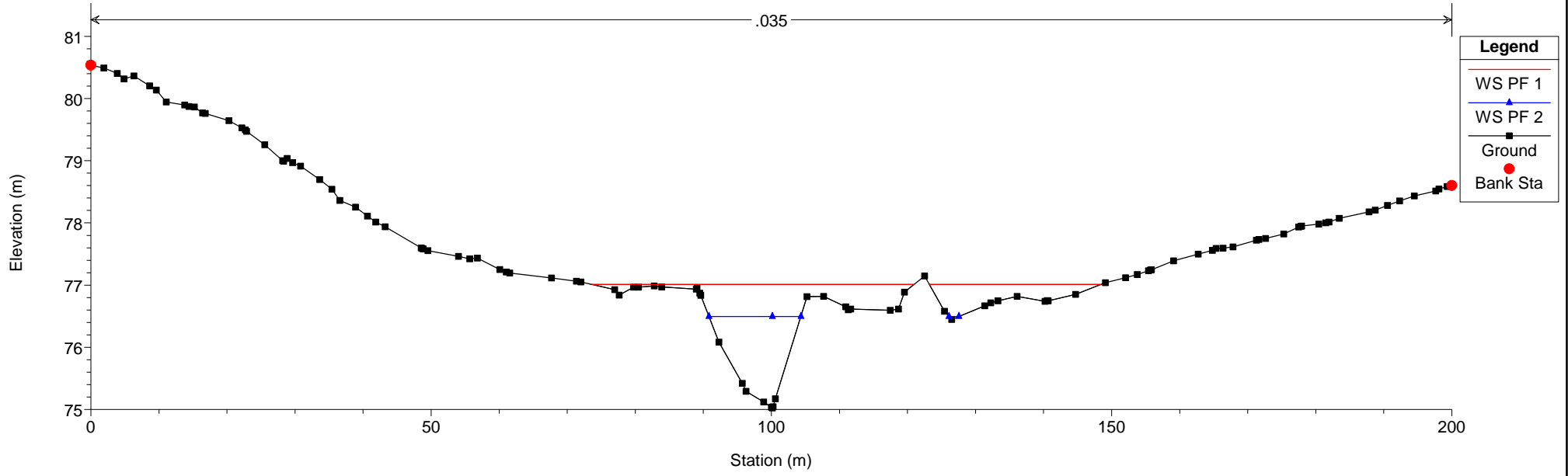


GEZER2 Plan: ExPlan 27/04/2017  
River = GEZER2 Reach = Site1 RS = 1300

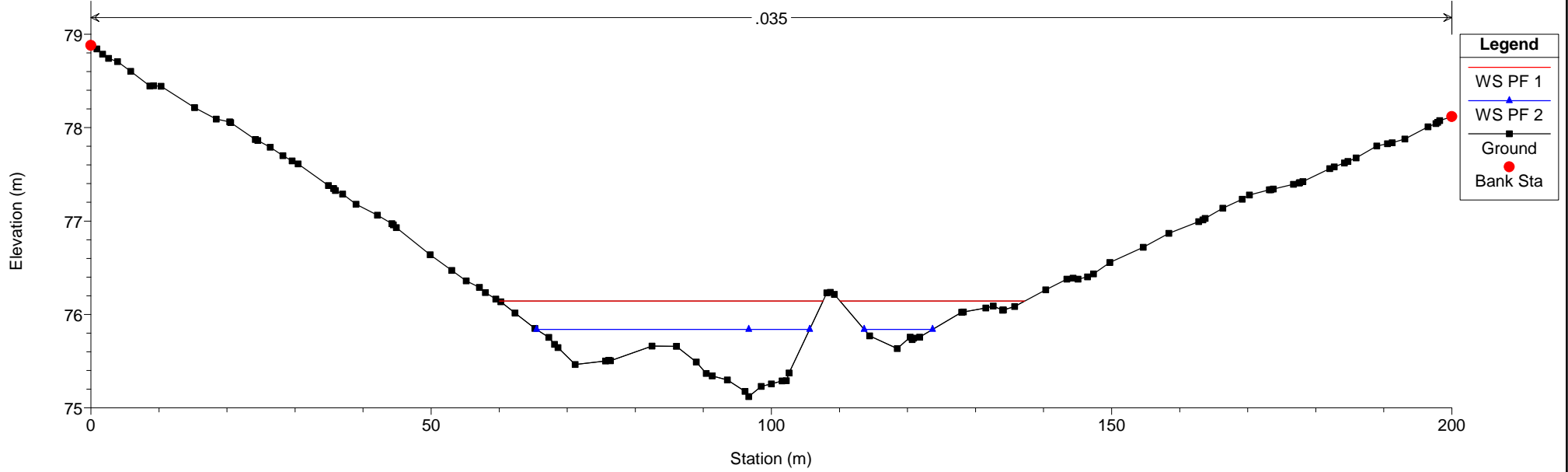




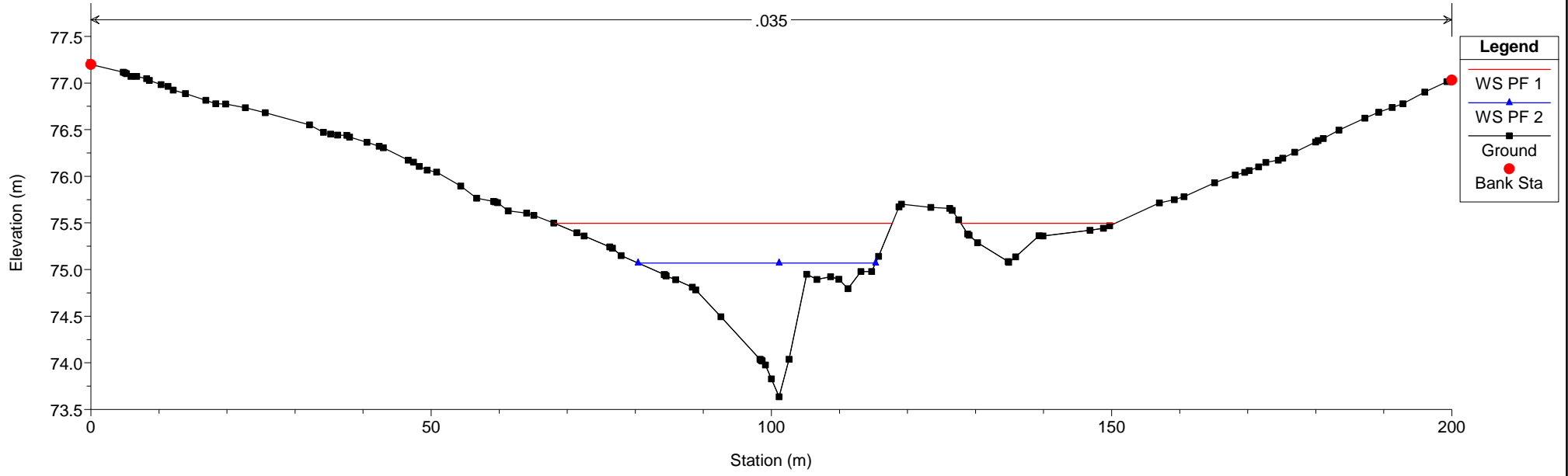
GEZER2 Plan: ExPlan 27/04/2017  
River = GEZER2 Reach = Site1 RS = 1200



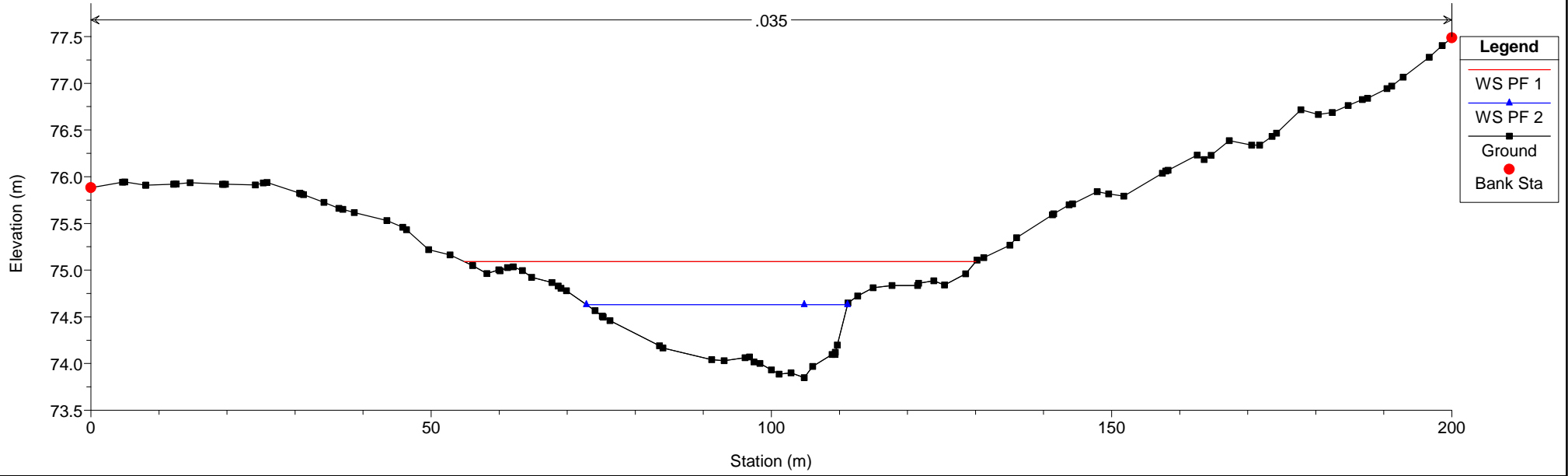
GEZER2 Plan: ExPlan 27/04/2017  
River = GEZER2 Reach = Site1 RS = 1100



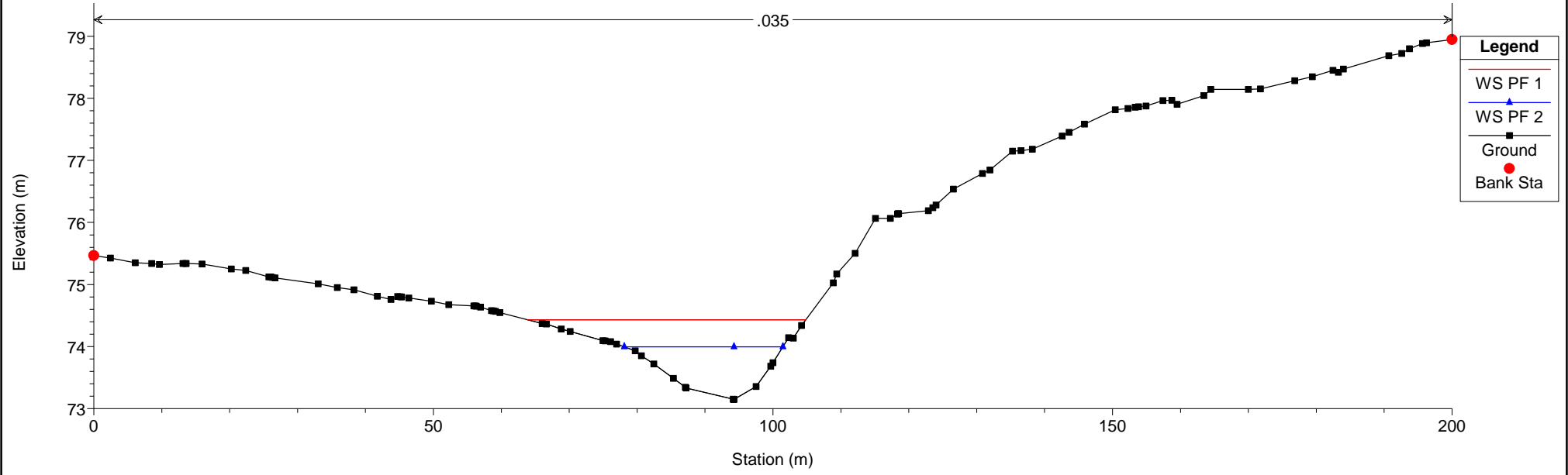
GEZER2 Plan: ExPlan 27/04/2017  
River = GEZER2 Reach = Site1 RS = 1000



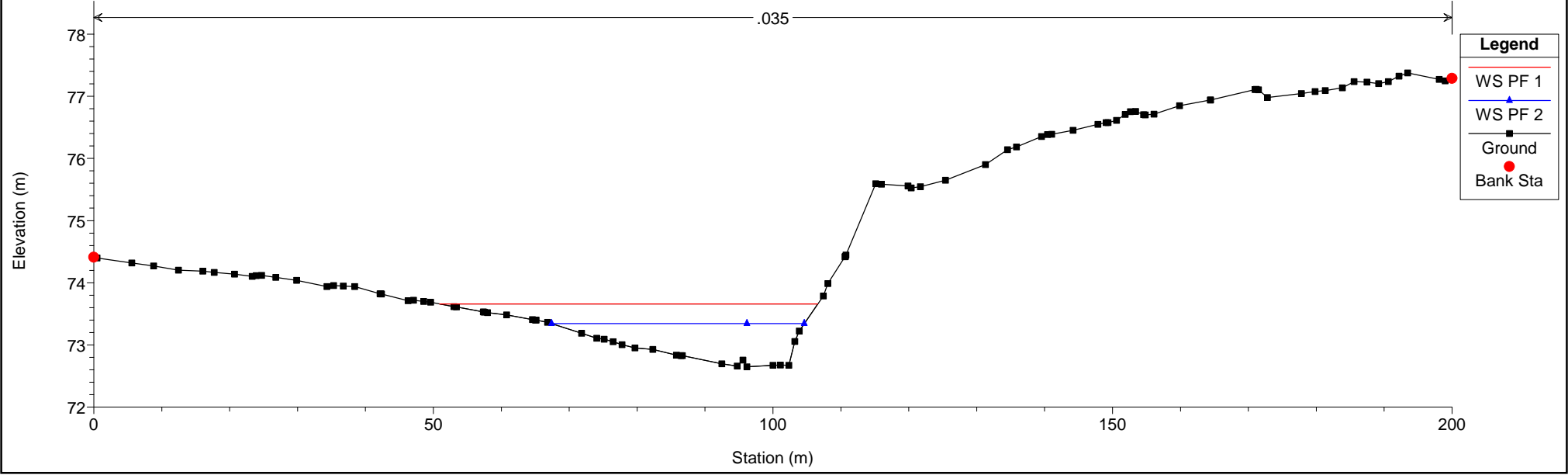
GEZER2 Plan: ExPlan 27/04/2017  
River = GEZER2 Reach = Site1 RS = 900



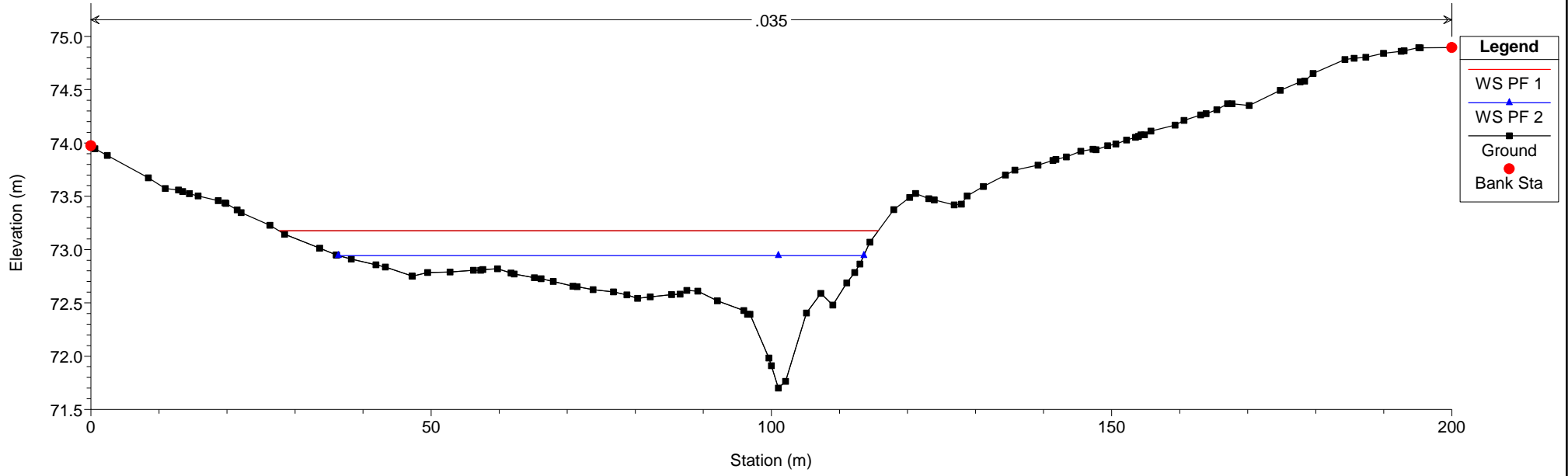
GEZER2 Plan: ExPlan 27/04/2017  
River = GEZER2 Reach = Site1 RS = 800



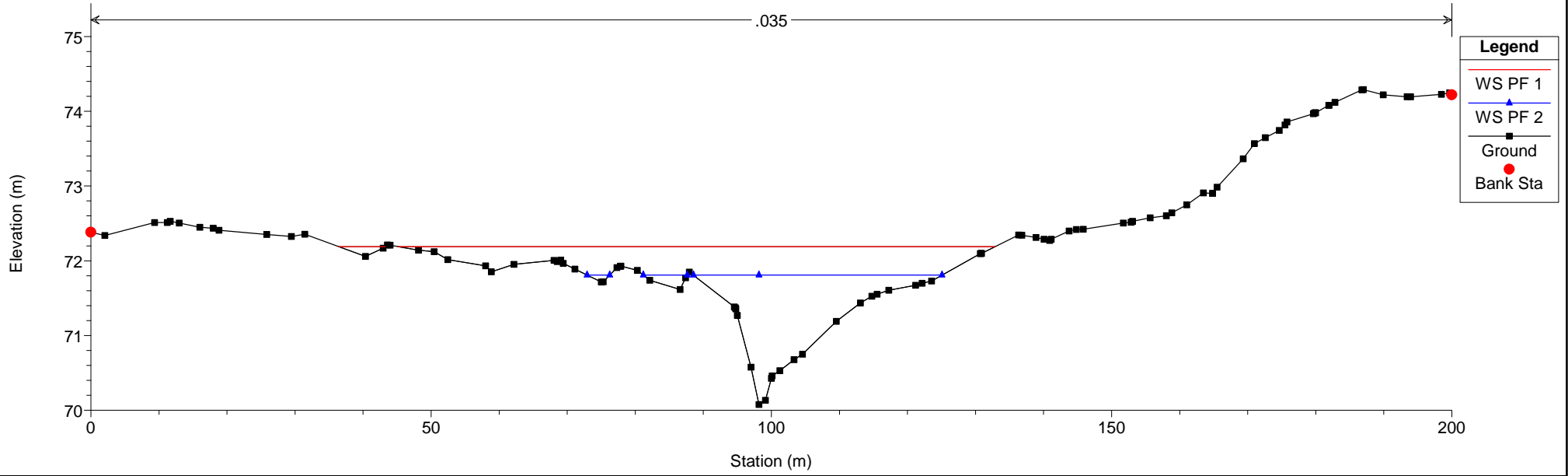
GEZER2 Plan: ExPlan 27/04/2017  
River = GEZER2 Reach = Site1 RS = 700



GEZER2 Plan: ExPlan 27/04/2017  
River = GEZER2 Reach = Site1 RS = 600

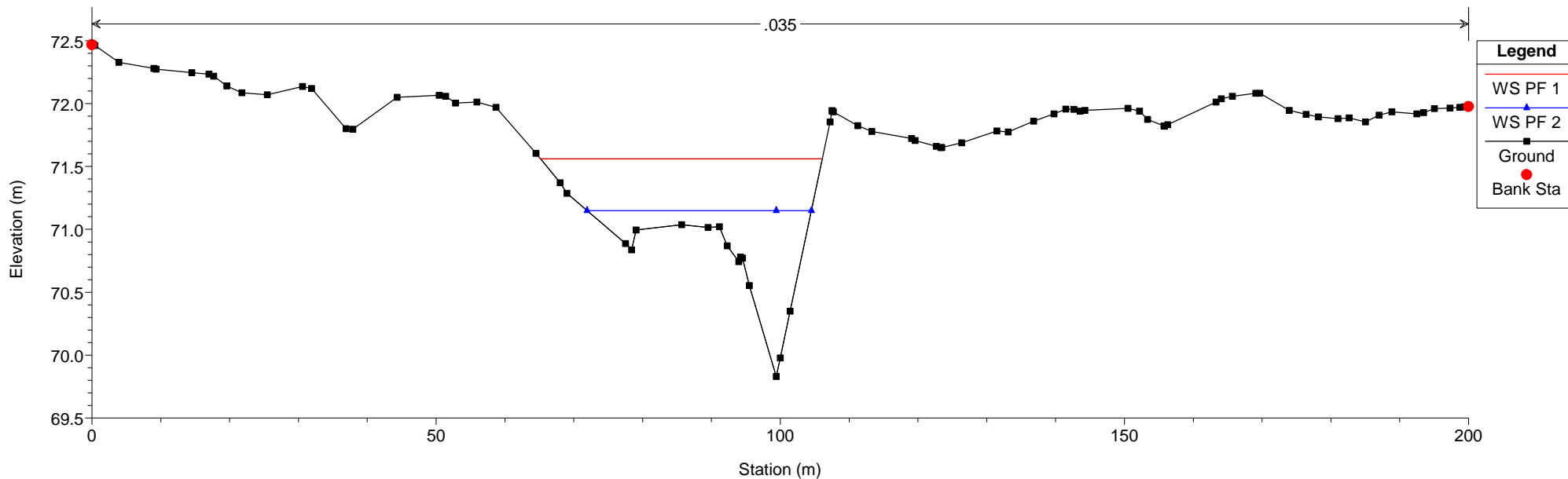


GEZER2 Plan: ExPlan 27/04/2017  
River = GEZER2 Reach = Site1 RS = 400



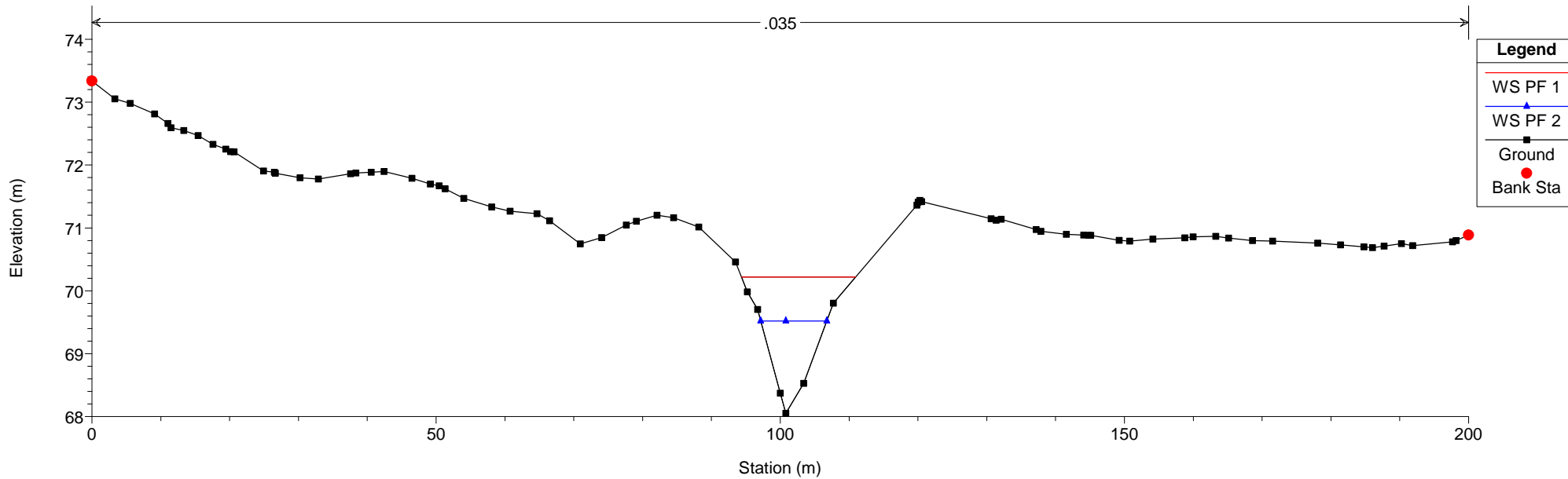
GEZER2 Plan: ExPlan 27/04/2017

River = GEZER2 Reach = Site1 RS = 300

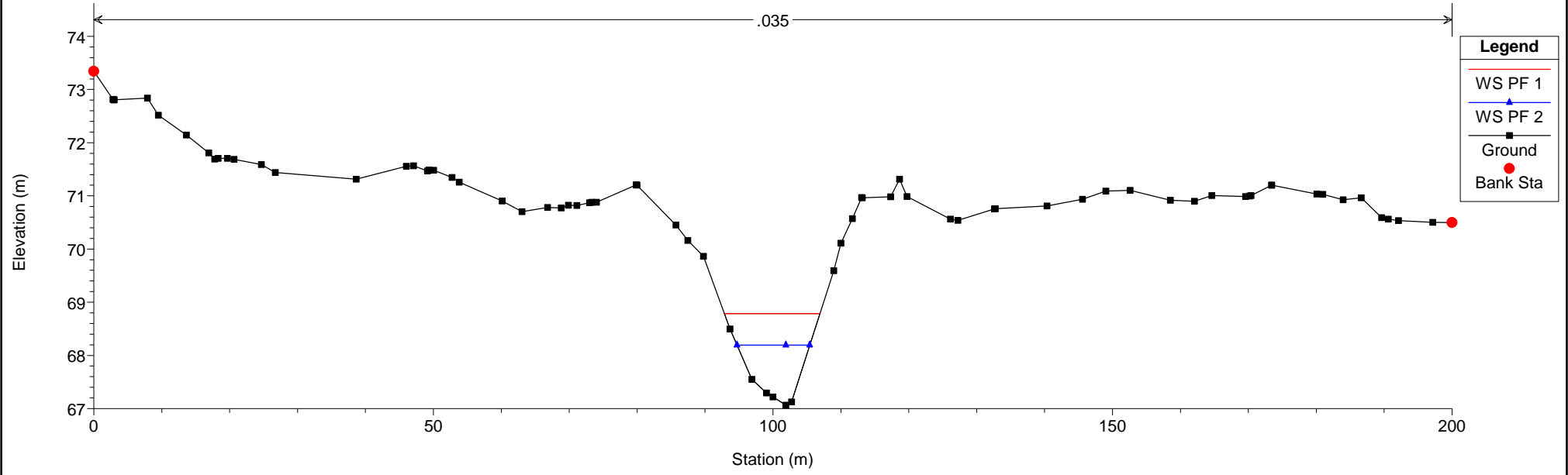


GEZER2 Plan: ExPlan 27/04/2017

River = GEZER2 Reach = Site1 RS = 200



GEZER2 Plan: ExPlan 27/04/2017  
River = GEZER2 Reach = Site1 RS = 100



GEZER2 Plan: ExPlan 27/04/2017  
River = GEZER2 Reach = Site1 RS = 0

